



# Market Octavia CAC Meeting

December 2024

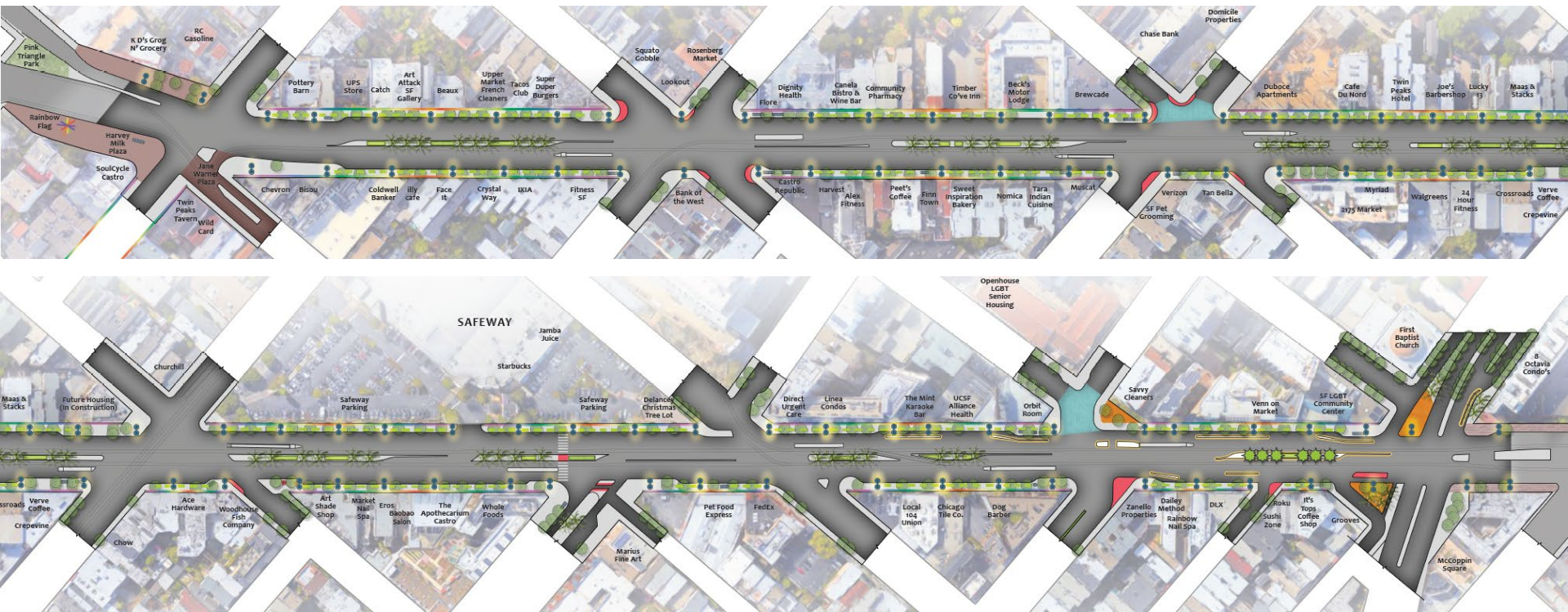
# Streetscape Projects

- Upper Market Safety Corridor Project
- Market Octavia Living Alleyways
- 13<sup>th</sup> Street Safety Improvement Project
- 11<sup>th</sup> Street Safety Improvement Project

# Upper Market Corridor Safety Improvements

**Project Description:** The project scope includes concrete corner curb extensions, or “bulbouts” to shorten pedestrian crossing distances, slow the path of vehicles turning right, and create more sidewalk space.


**Complete Streets Scope:** greening, lighting, site furnishing, placemaking, decorative crosswalks



**Project Status:** Final Completion Reached in Summer 2024











# Upper Market Corridor Safety Improvements Fiscal Year 2023-2024 Awards

**San Francisco Public Works**  
Project of the Year

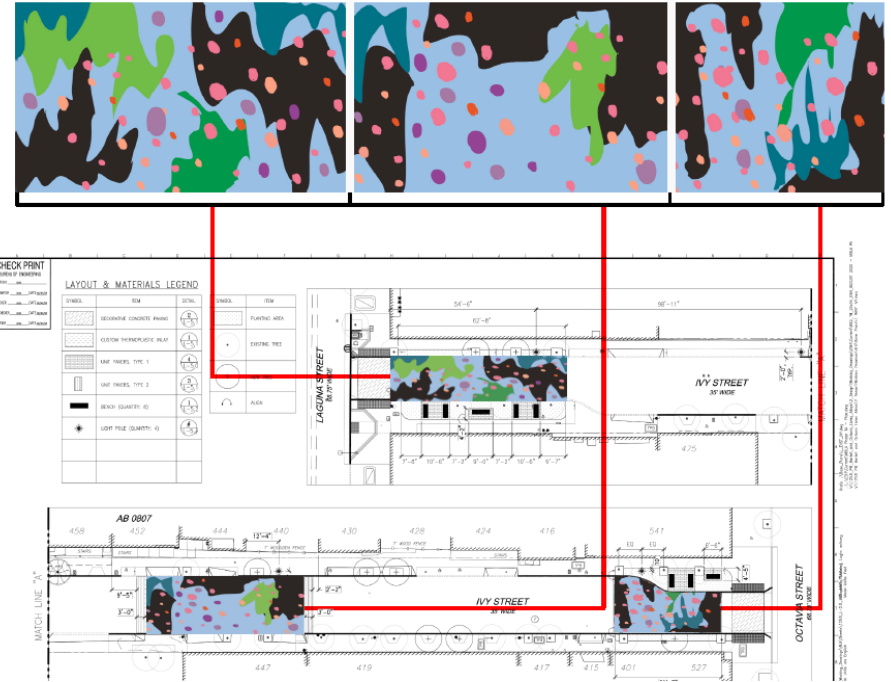
**County Engineers Association of California**  
Local Streets and Roads Project of the Year

**Construction Management Association of America**  
Project of the Year

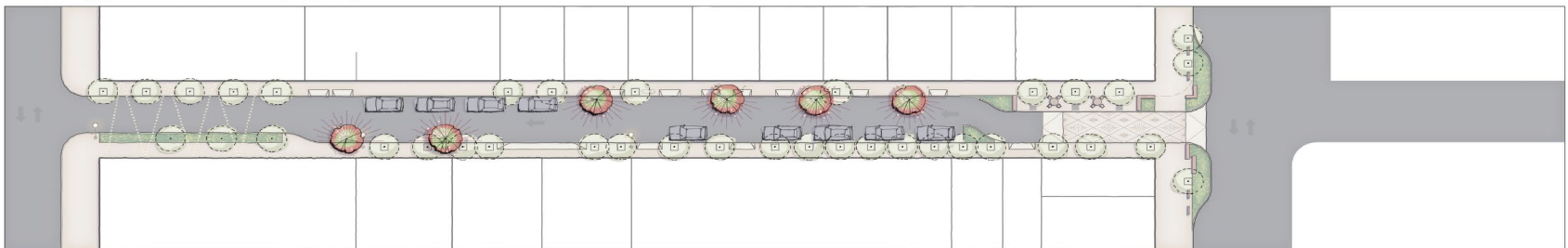


# Market Octavia Living Alleys

**Project Description:** The main objective of the Living Alleys program is to create safe and active public places for people, especially where there are narrow sidewalks or little open space, called living alleys. In doing so, living alleys program will add vitality to the street and to the block. Living alleys are also part of a pedestrian and bicycle network. Living alleys improve pedestrian safety by designing streets as places first and roads second by creating expectations that reinforce slower speeds and more careful driving behavior.



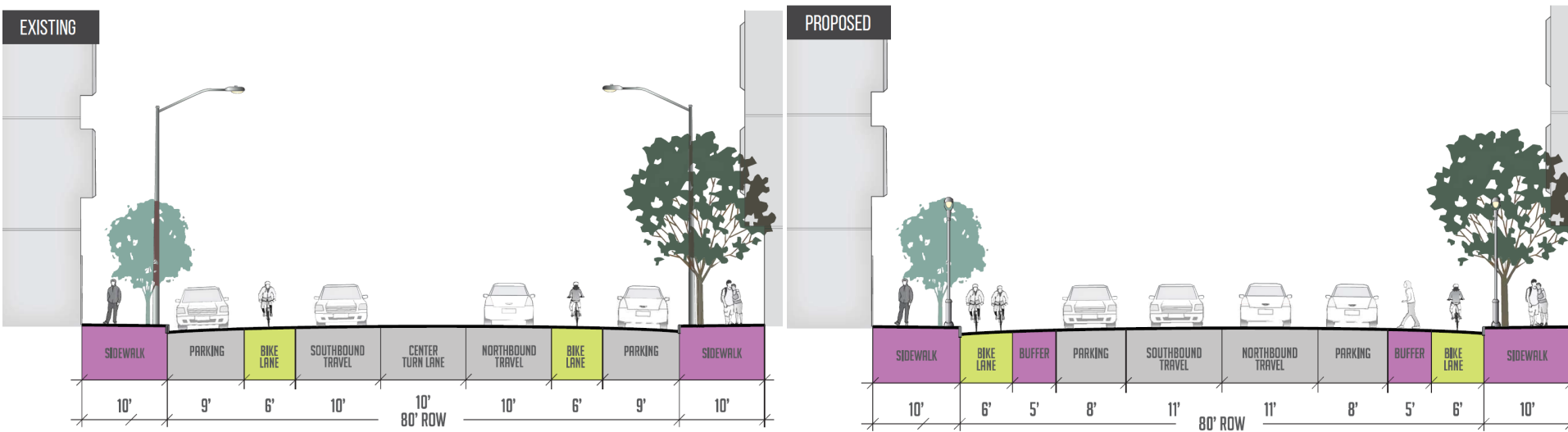
IVY ST (LAGUNA TO OCTAVIA)



**Project Status:** Ivy (Laguna to Octavia) Construction Phase to start in Winter 2025,  
Brady (Market to Otis) Design Phase to start Spring 2025

# 11<sup>th</sup> Street Safety Improvement Project

**Project Description:** The objective of the project is to create a parking protected bicycle lane in both directions, with shortened crosswalks and transit boarding islands, increased safety for pedestrians, transit riders and riding bicycles. Additional improvements may include bulbouts, landscaping, traffic signals, street lighting, site furnishings, and other streetscape elements.

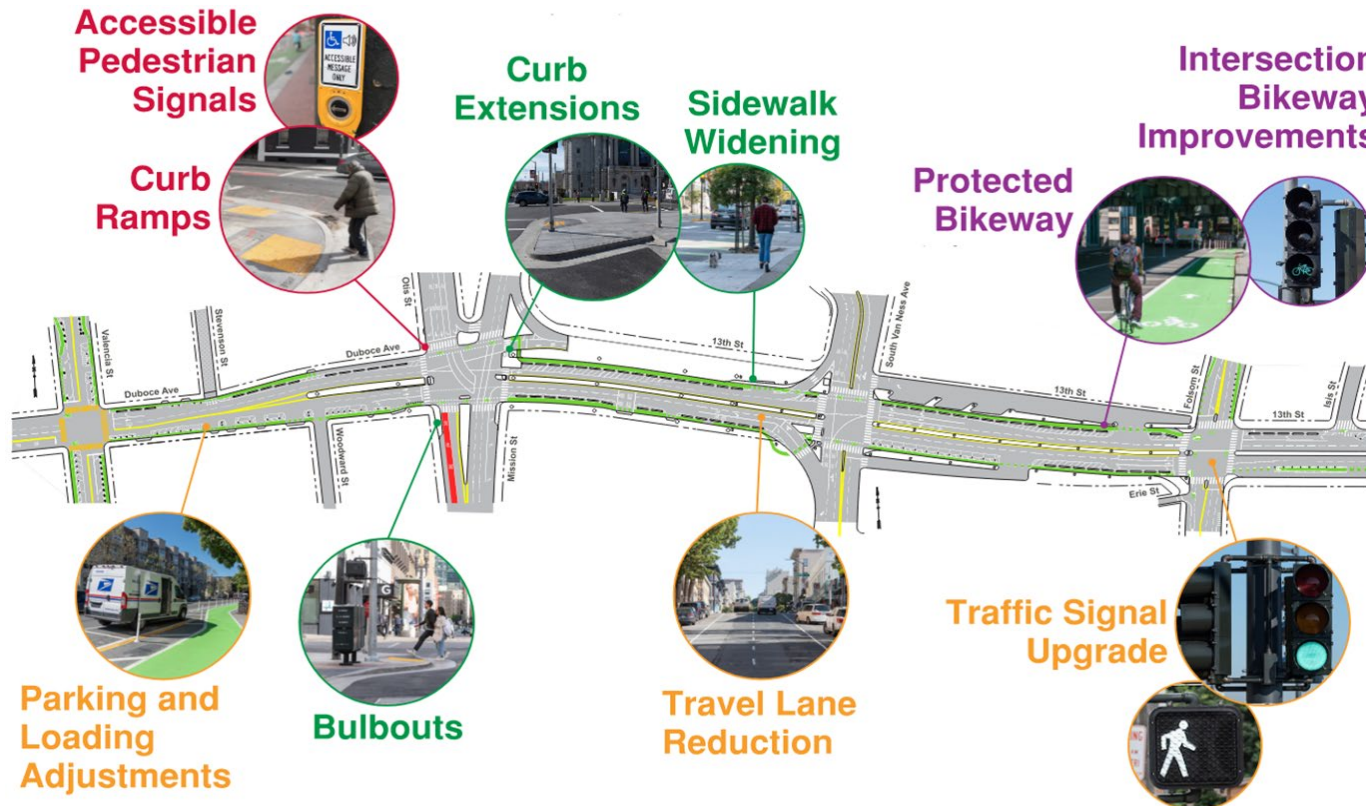


**Project Status:** Planning Phase started Fall 2024



# 13<sup>th</sup> Street Safety Improvement Project

**Project Description:** 13th St between Valencia St to Isis St (under the Central Freeway) is part of the Vision Zero High Injury Network. To improve safety for the corridor, upgrades include: ADA curb ramps, bulb-outs, accessible pedestrian buttons, sidewalk extensions, protected bikeways, traffic signal upgrades, new roadway streetlights, parking adjustments, and travel lane adjustments.



**Project Status:** Construction Phase to start in Winter 2025

Thank you!